



EUROVELO 11

Latgale Route



An international bicycle route in Eastern Latvia and the border area of the European Union that allows one to experience Baltic culture and idyllic rural landscapes, as well as discover ancient traditions and modern dimensions with the help of unrivalled Latgalian hospitality



Lead partner:

Association "Ludza District Partnership"
ludzaspartneriba.lv



Cooperation partners:



Association "Krāslava District Partnership"
www.kraslavaspartneriba.lv



Association "Sateka"
www.sateka.lv



Daugavpils and Ilūkste Municipality Partnership "Neighbours"
daugavpils.partneribas.lv



Association "Community Partnership of Rēzekne Region"
www.rezeknespartneriba.lv



Association "Balvi District Partnership"
www.balvi.partneribas.lv



Association "Preiļi District Partnership"
www.preilupartneriba.lv



Latgale Region Tourism Association "Ezerzeme"
Facebook /latgale.travel



More information on tourism in Latgale available here:

latgale.travel



The Latgale route of EuroVelo 11 is the shortest Latvian section of the whole Baltic route; however, it is also one of the most attractive cycling routes. The post-glacial relief with its prominent hills and scenic lakes adds a playful aspect to cycling. It reminds one of Bavaria in Germany, which is also visited by locals not only to admire, but to celebrate the "feeling of home" as well. The route is enriched by ancient Baltic cultural traditions and stories on the origin of the name of Latvia, characteristic rural cultural landscape and unspoiled nature areas, as well as the historical heritage of Baltic German manors and the flourishing and manifestation of Roman Catholicism in daily life as a result of Polish influence. Interaction with the neighbouring nations – Russians, Belarusians, Lithuanians, Estonians – has always been a part of life in the border area; notable Jewish historical heritage has also survived. Cities included on the route make cycling more comfortable, as they are the largest centres for providing services and feature a higher concentration of admirable contemporary national achievements.

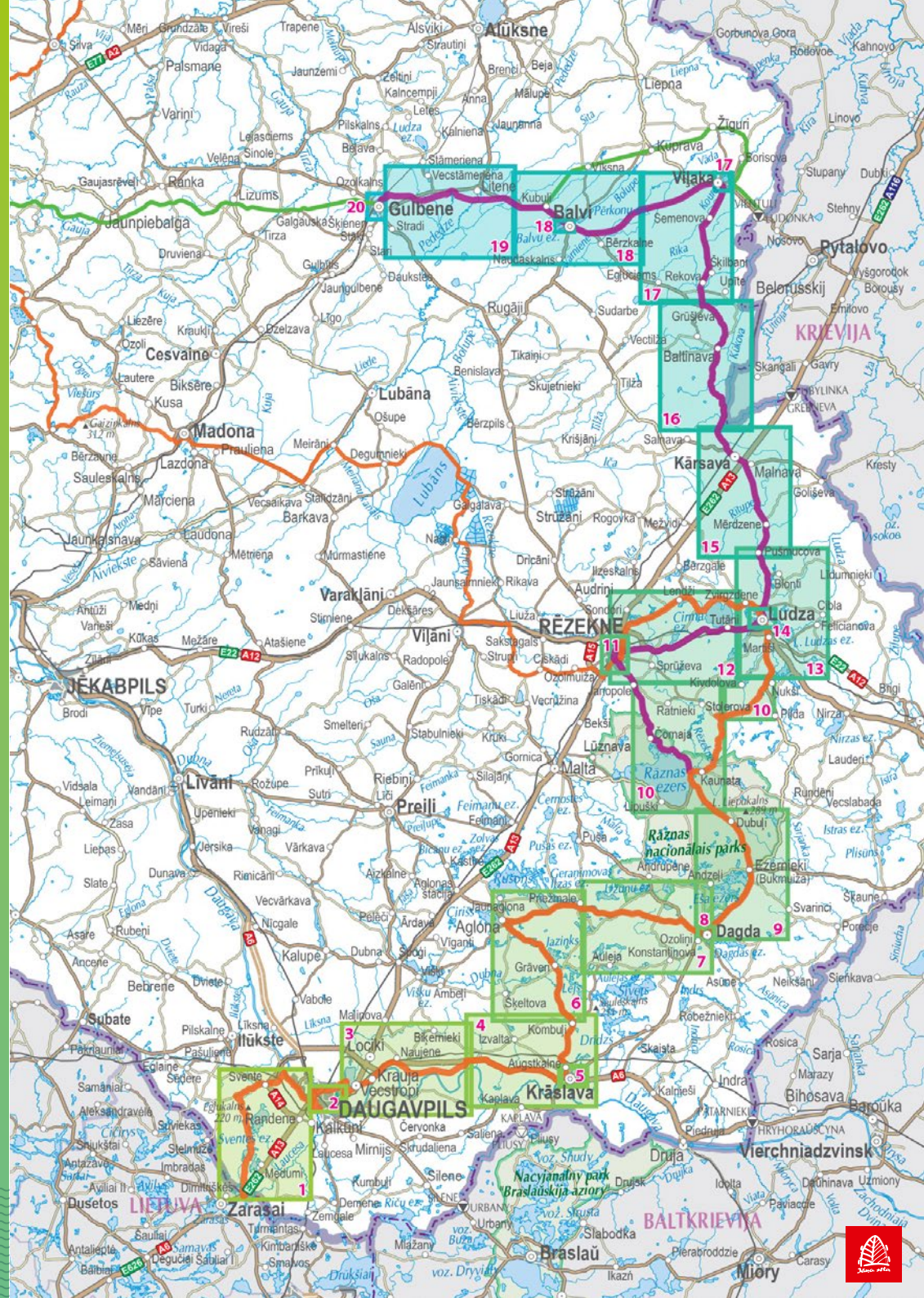
Latgalians are especially famous for their hospitality, so it will be easy to get along; if, however, you wish to be alone with yourself for a moment without engaging in friendly conversations and using local services, the cycling route is marked throughout. This map and directions at Latgale.travel website will help you find adventure areas, making sure you are ready to set out on one of your most memorable cycling trips!

Although it is possible that on the more lonesome parts of the route you will encounter more wild animals than humans, make sure that you do not miss out on the experience of being truly welcomed and cared for by the hospitable Latgalians.

You are in the border area, therefore do not forget to bring your passport or identity card while driving in this cycling route.

LEGEND

	number of the object of interest		bicycle repair
	accommodation number		bathing place
	accommodation		fishing
	catering		boat rental
	recreation sites		sites for camper vans
	recreation		riding
	bicycle maintenance		bus terminal
	information		medical institution
	café		pharmacy
	restaurant		cash machine
	accommodation with a set number of beds		other object of interest
	hotel		Latgalian culinary heritage
	tent site		Latvian heritage
	object of interest		Regional bicycle route
	historical object		EuroVelo route
	museum		Local marked cycling routes
	church		Greenways cycling route
	car park		
	nature trail / park		
	rest stop		
	recreation		
	masterclass/workshop with prior application		
	crafts		
	fee required		
	monument		
	viewing tower		
	information		
	internet		
	water point/spring		
	bicycle rental		
	petrol station		
	open-air stage		
	narrow gauge railway Mazbānītis		
	home producer (local production for purchase)		
	sauna		
	post office		
	library		
	service		
	shop		



DAUGAVPILS MUNICIPALITY (LATVIAN BORDER) – DAUGAVPILS



1 Nature Park “Medumu Ezeraine”

Large lakeland nature park in the Augšzeme protected landscape area. Medumi, Medumi parish
T. 29431360
55.7917, 26.3407

2 Svente Manor and Military Equipment Exhibition

Visit the 19th century manor of Mihail Kazimierz Plater-Zyberk and the Military Equipment Exhibition, and enjoy a stroll along the walking trail in the park. 7 Alejas Street, Svente, Svente parish
T. 65427822
55.9032, 26.3762

3 Ski Resort “Eglukalns”

A ski and snowboarding hill featuring three tracks: a slalom track, a family-friendly track and a tubing track. “Kalnāji”, Svente parish
T. 22034430
55.8740, 26.3292

4 Sudmaļi Castle Mound

Sudmaļi castle mound features a great view, comfortable rest stop and site interpretation. “Pičuļi”, Svente parish
T. 29431360
55.9011, 26.3441



5 Skydiving Club “D.I.S.K.”

Grīva Airfield, Kalkūne parish
T. 29265931
55.8922, 26.4658



1. Svente Manor**** (see objects of interest)

🏠 (24)

2. Guest house “Rudzpuķes”

“Rudzpuķes”, Svente, Svente parish, T. 20003188
55.9025, 26.3846

🏠 (25) 🍷

3. Guest house “Bajāri”

Urbanišķi, Svente parish
T. 26001617

55.9253, 26.4218

🏠 (15)



Restaurant “Sventes muīža”

(see objects of interest)

Café and bakery “Rudzpuķes”

(see accommodation)



Holiday home “Pakrasti”

“Pakrasti”, Svente parish
T. 29184760

55.8523, 26.3653

Recreation complex “Saulsstarti”

44 Alejas Street, Medumi,
Medumi parish

T. 22052626

55.7896, 26.3494

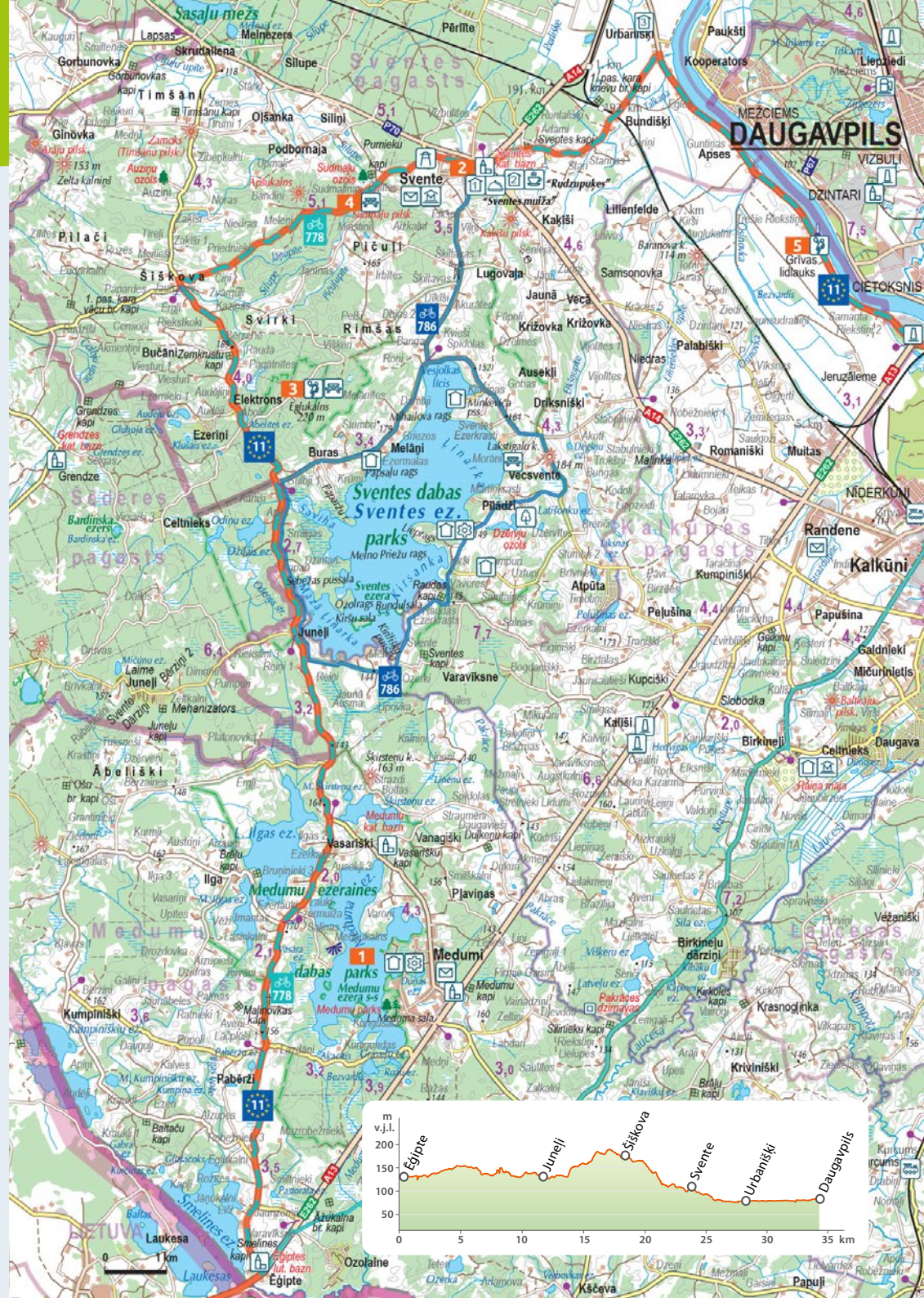


Daugavpils Tourism Information Centre

22a Rīgas Street, Daugavpils
T. 65422818, 26444810
www.visitdaugavpils.lv
55.87063, 26.51682

Daugavpils Municipality Tourism, Recreation and Culture Agency “TAKA”

22 Rīgas Street, Daugavpils
T. 65476748, 29431360
55.8685, 26.5099



DAUGAVPILS

**1 Daugavpils Fortress**

Daugavpils fortress is a unique architectural, cultural and historical monument of State significance: it is the only early 19th century fortress in Eastern Europe that has remained largely unchanged. It offers exciting tours, an opportunity to visit the Daugavpils Bat Centre, the historical costume exhibition "The Chest of Memories", the salon and antique shop "Housevinatege", art gallery White Horse", museum of the First World War "Pie komandanta", have a look at the historical cannons, as well as see the medical exhibition about contraception.

5 Nikolaja Street, Daugavpils
T. 65424043, 28686331
55.88389, 26.4957

2 Daugavpils Mark Rothko Art Centre

The multifunctional institution of contemporary art and the only place in Eastern Europe where outstanding Mark Rothko originals are on display.

3 Mihaila Street, Daugavpils
T. 65430253
55.8837, 26.4975

**3 Daugavpils Fortress Culture and Information Centre**

Obtain information on the history of Daugavpils fortress and see the exhibition featuring historical technical drawings, photos, military uniforms, as well as apply for educational tours at the fortress and buy souvenirs.

5 Nikolaja Street, Daugavpils
T. 65424043, 28686331
55.8839, 26.4958

4 Latgale Zoo

A wonderful collection of tropical animals in man-made jungle; the yard features an insect house and a European rabbit town.

27 Vienibas Street, Daugavpils
T. 65426789, 29621191
55.8738, 26.5098

5 Daugavpils Innovation Centre

The science in a tangible and straightforward manner and exciting and educational lessons and experiments.

30 Vienibas Street, Daugavpils
T. 29411895
55.87361, 26.5122

6 Shmakovka Museum


At the Shmakovka Museum, use the latest technologies to discover how popular strong homemade alcohol are used. Everyone can see authentic production equipment, purchase souvenirs with the museum's brand, get informative brochures, or apply for excursions.

22a Rigas Street, Daugavpils
T. 65422818, 26444810
55.8707, 26.5170

7 Synagogue and Museum "Jews in Daugavpils and Latgale"

Daugavpils synagogue (Kaddish prayer house) was built in 1850. It is home to the museum "Jews in Daugavpils and Latgale". The museum's exhibition depicts Jewish life and daily traditions in Latgale and Daugavpils starting from 1935. It is necessary to apply in advance.

38 Cietokšņa Street, Daugavpils
T. 29548760
55.8704, 26.5210

**8 Daugavpils Regional Studies and Art Museum**

One of the oldest (1938) and largest museums in Latgale, where you can get to know the cultural history of Daugavpils, see the nature exhibition, as well as thematic exhibitions.

8 Rigas Street, Daugavpils
T. 65424155
55.8692, 26.5117

9 Clay Art Centre

A place where you can discover the ultimate Latgalian cultural heritage – the traditions of ceramics and pottery, as well as the hardened Baltic raku ceramics, which is matured by soaking it in fermented rye flour liquid. Both permanent and temporary ceramics exhibitions are available.

8 18th November Street, Daugavpils, T. 65425302
55.8660, 26.5245

**10 Daugavpils Lead Shot Factory**

The Daugavpils Lead Shot Factory is the only ammunition production factory in the Baltic states that is open to visitors; its shot casting tower is the oldest in Europe. Here you can visit the historical exhibition and the shot casting facility, as well as climb the unique tower under which there is a 19 m deep cooling well.

28 Varšavas Street, Daugavpils
T. 27766655, 29974604
55.8749, 26.5349



www.visitdaugavpils.lv

**Esplanade Rest Park**

Daugavpils
55.8721, 26.5047

Dubrovins Park

Daugavpils
55.8703, 26.5122

Promenade of Lake Lielais Stropu

40 Stropu Street, Daugavpils
55.9040, 26.5890

**Go on a Daugava outing by raft "Sola" or barge "Dina".**

Daugavpils
55.8678, 26.5095

Canoe, kayak and boat rental "Mučas"

1 Īsā Street, Daugavpils
55.8579, 26.5461

Adventure park "Daugavpils Tarzāns"

Dzintari and Kokneses Street intersection, 74 Dzintaru Street, Daugavpils
55.9216, 26.5824

**E-scooter rental at "Park Hotel Latgola"**

46 Ģimnāzijas Street, Daugavpils
55.8719, 26.5172

Electric bicycle and e-scooter rental "E-bike"

Central beach of Lake Stropi, 40 Stropu Street, Daugavpils
55.9037, 26.5885

**Daugavpils Tourism Information Centre**

22a Rigas Street, Daugavpils
T. 65422818, 26444810
www.visitdaugavpils.lv
55.8706, 26.5168

Daugavpils Fortress Culture and Information

5 Nikolaja Street, Daugavpils
T. 65424043, 28686331
55.8840, 26.4958

NATURE PARK "DAUGAVAS LOKI"



1 Naujene Local History Museum and Nature Information Centre

Exhibitions on the history of the region, ethnography and nature, as well as regional artists' exhibitions, creative workshops and the creation of the Augšdaugava Big Quilt. 1 Skolas Street, Naujene, Naujene parish
T. 65471321; 55.9314, 26.7161



2 Juzefova Manor Park

The 19th century Dutch landscape garden with more than 100 different plant species. Naujene, Naujene parish
T. 65471321; 55.9289, 26.7147

3 Model of Dinaburg Castle, Vecpils castle mound, nature trail

The 8th century castle mound is considered to be the founding place of Daugavpils; Dinaburg Castle once stood there. Naujene parish
55.9120, 26.7248

4 Vasargeliški viewing tower

The 21 m high tower overlooking the national symbolic landscape of Daugava River valley was once depicted on Latvian currency – the 10 lat banknote. Vasargeliški, Naujene parish
55.9150, 26.8153

5 Village of Slutiški and the Slutiški Old Believers' farmstead

The only museum of its kind in Latvia, featuring unique materials of religious and everyday life of Latgalian Old Believers once arrived from Russia, is located in an authentic village inhabited by Old Believers. Slutiški, Naujene parish
T. 65471321; 55.9138, 26.8856



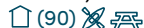
6 Markova cognitive trail

A 1.6 km long trail for exploring nature, Markova castle mound. Markova, Naujene parish
55.9167, 26.8925



1. Holiday home "Beibuki"

4 Viļušī, Viļušī, Naujene parish
T. 29493121
55.9246, 26.7043



2. Guest house "Pie draugiem"

Burtņieki, Viļušī, Naujene parish
T. 29118661
55.9305, 26.7059



3. Motel "Baltais krogs"

1B Skolas Street, Naujene, Naujene parish
T. 29330114
55.9316, 26.7155



4. Campsite "Ozianna"

Dīļeviči, Naujene parish
T. 29182474
55.9124, 26.7972



5. Campsite "Kraši"

Židina, Naujene parish
T. 29407124
55.9204, 26.9067



6. Campsite in "Daugavas loki" "Erlavas", Slutiški, Naujene parish

T. 29493121, 24662655
55.9100, 26.8793



Café "Baltais krogs" (see accommodation)



T. 26177457

Campsite "Ozianna" (see accommodation)



Boat rental "Beibuks" (see accommodation)

Rest park "Stalkers"

A specially landscaped park in a scenic location by the River Daugava; a 4.2 km long nature trail. "Nitiši-13", Naujene parish
T. 25900041; 55.8827, 26.7497



Daugavpils Municipality Tourism, Recreation and Culture Agency "TAKA"
22 Rīgas Street, Daugavpils
T. 65476748, 29431360
www.visitdaugavpils.lv
55.8705, 26.5153

Krāslava Municipality TIC (see p. 14)



KRĀSLAVA MUNICIPALITY



1 Farm "Čiruļi"

Stories about bees' life and the village of Lielie Muļķi. Lielie Muļķi, Ūdrīši parish
T. 29968900
55.9027, 26.9807



2 Farm "Kurmīši"

Medicinal plants growing for teas. Tasting, products for sale. Rakuti, Ūdrīši parish
T. 26538824, 29106312
55.8992, 27.0953



3 Musical instrument collection of Aleksandrs Maijers

A collection of exotic and traditional instruments; making of traditional pipes (stabules), Jew's harps, rattles, bells and other tools for making sounds. 27 Krāslava Railway Station, Ūdrīši parish, T. 29676782
55.9240, 27.1361



4 Kombaļi St Joseph Roman Catholic Church

The church was built by Counts Plater in 1818. Available to see from the outside only. Kombaļi, Kombaļi parish
T. 29378955
55.9802, 27.1749



Sports amusement park "Starp debesīm un zemi"



1. Country house "Upes dižvietas"

Ūdrīši parish
T. 29146034
55.8973, 27.0667



2. Holiday home "Skerškāni"

Ūdrīši parish
T. 29195745
55.8766, 27.1004



3. Holiday home "Tūjas"

13 Kalna Street, Augstkalne, Ūdrīši parish, T. 25454190
55.9151, 27.1465



Kombaļi peninsula

Kombaļi, Kombaļi parish
55.9761, 27.1749



Sports amusement park "Starp debesīm un zemi"

Obstacle course, airsoft, footgolf, health trail. Bartkeviči, Ūdrīši parish
T. 29168156, 26172091
55.9334, 27.1261



Krāslava Municipality TIC

2 Pils Street, Krāslava
T. 65622201, 29376090
www.visitkraslava.com
55.9006, 27.1589



KRĀSLAVA


**1 Adamova nature trail**

A 1.8 km long trail with diverse fauna and flora, as well as picturesque views of the Daugava River landscapes. The starting point of Augusta Street, Krāslava, T. 65622201 55.8945, 27.1342

**2 Karnickis hill and viewing platform with telescope**

This place will reveal the story of true love between Emily, Count Plater's daughter, and the Polish officer Joseph Karnicky.

Augusta Street, Krāslava
T. 65622201
55.8995, 27.1419

**3 Priedaine viewing tower**

The 32 m high viewing tower offers a wonderful view of the town and the Daugava valley. 11 Miera Street, Krāslava T. 65622201 55.8925, 27.1440

**4 Count Plater's palace building complex**

An 18th century architectural monument. The building complex houses: the Krāslava Museum of History and Art, Olga Gribule's porcelain doll collection, the TIC of Krāslava Municipality, as well as a souvenir shop.

6 Pils Street, Krāslava
T. 65622201
55.8999, 27.1598

**5 Krāslava St Ludwig Roman Catholic Church**

The most expressive Baroque building in Latgale, home to the altar fresco "St Ludwig Heads to the Crusade", as well as the relics of the martyr St Donatus.

2a Baznīcas Street, Krāslava
T. 65623939; 55.8979, 27.1655

**6 Studio of ceramists Pauliņi**

An opportunity to see how traditional Latgalian clay pots are made according to ancient traditions, as well as a chance to try one's hand at the pottery wheel and buy souvenirs.

8 Dūmu Street, Krāslava
T. 29128695; 55.9027, 27.1608



1. Guest house "Aveņkrasti"
37 Rīgas Street, Krāslava
T. 27718833; 55.8976, 27.1580



2. Guest house "Priedaine"
2 Klusā Street, Krāslava
T. 26430798
55.8947, 27.1503



3. Guest house "Zīve"
14 Pārceļtuves Street, Krāslava
T. 29185835
55.8766, 27.1026



Catering house "Daugava"
28 Rīgas Street, Krāslava
55.8970, 27.1598

Café "Tokyo Town"
50 Rīgas Street, Krāslava
55.8949, 27.1632

Café "Todes"
58 Rīgas Street, Krāslava
55.8939, 27.1643

Café "Mārīte"
2 Tīrgus Street, Krāslava
55.8957, 27.1635

"Kebab Bar"
56A Vienības Street, Krāslava
55.8954, 27.1787

Café "Karamele"
8 Krasta Street, Krāslava
55.8956, 27.1611

Fast food "Circle K"
165a Rīgas Street, Krāslava
55.8886, 27.1841



Krāslava swimming pool
25 Raiņa Street, Krāslava
T. 62904553
55.9009, 27.1679



Jevgēnijs Podjava bicycle repair
8 Rēzeknes Street, Krāslava
T. 29168156, 26172091
55.8986, 27.1726



Krāslava swimming pool



Association "SPORTISTS"

Krāslava
T. 25931753
55.9009, 27.16082



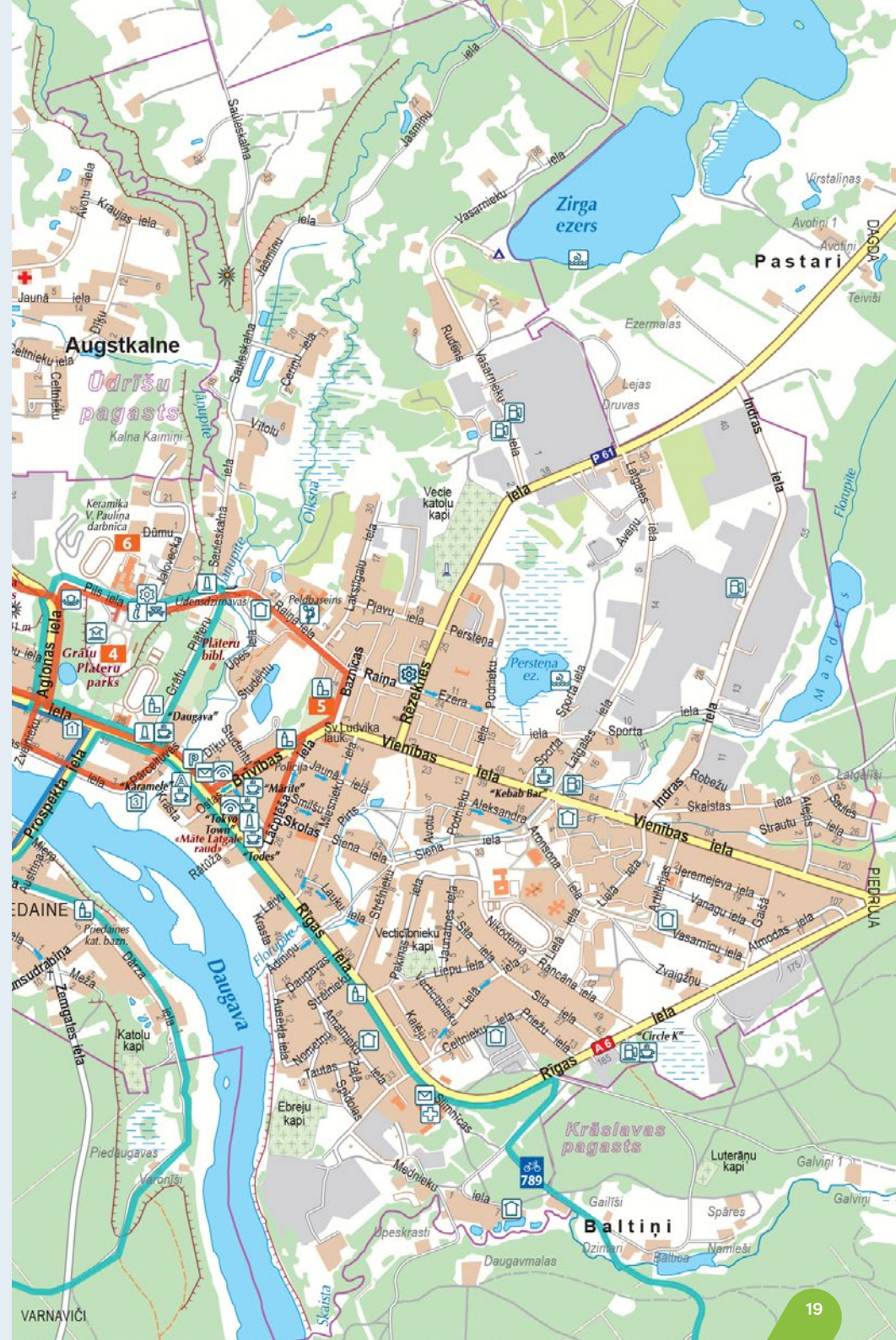
Adamova Castle Mound

3 Augusta Street,
Krāslava, taking the turn from
Daugavpils
55.8938, 27.1336



Krāslava Municipality TIC

2 Pils Street, Krāslava,
T. 65622201, 29376090
www.visitkraslava.com
55.9006, 27.1589



AGLONA MUNICIPALITY



1 Velnezers nature reserve

One of the most unusual lakes in Latvia, surrounded by legends and stories related to devil from the Baltic mythology.

Šķeltova parish
56.0839, 27.1166



2 Aglona Basilica, sacred spring

A shrine of international significance, centre of Roman Catholicism in Latvia, sacred spring, tours.

8 Cirišu Street, Aglona
T. 29188740, 65381109
56.1252, 27.0139



3 Bread Museum

Come and enjoy a conversation on bread and how it is made, as well as a tasting of fresh bread, herbal teas, and dishes of Latgalian culinary heritage. Bake your own bread here!

7 Daugavpils Street, Aglona
T. 29287044; 56.1334, 27.0020



4 Christ the King's Mount

The object displays more than 500 wooden sculptures depicting Biblical figures.

Madelāni, Aglona parish
T. 29742774, 27885591

56.1238, 27.0368



4

5 Lake Ciritis Upursala Nature Trail

A medium 1.8 km long nature trail; Natural Holy Site from ancient past – Upurkalns hill (17 m high).

Aglona, T. 29118597
56.1334, 26.9858



6 Deer Park

The Deer Park features fallow deer, Pēre David's deer, and red deer.

"Lielās kļavas", Sekļa Daukšī,
Aglona parish

T. 29642100
56.0963, 27.0338



1

7 World War II exhibition (museum)

40 Daugavpils Street, Aglona
T. 22484848,
56.130341, 27.005221



Bread museum, "Pie Vijas"

(see objects of interest)

"Turība"

36 Somersētas Street, Aglona
56.1301, 27.0076

"Upenīte"

(see accommodation)





2



1. Aglona Basilica Monastery Hotel

8 Cirišu Street, Aglona
T. 29188740, 65381109
56.1271, 27.0166

🏠 (50) 🚗 🚶

2. "Aglonas Cakuli"

4 Ezera Street, Aglona
T. 29333422, 26348851
56.1332, 26.9988

🏠 (25) 📶 🚶 🚗

3. "A, kas tja byus?"

3a Jaudzemu Street, Aglona
T. 25882069, 29963446
56.1219, 27.0160

🏠 (4) 📶 🚶 🚗

4. "Celmiņi"

2 Rēzeknes Street, Aglona
T. 29376197
56.1330, 27.0102

🏠 (6) 🚶

5. "Ceļmalas"

10 Aglonas Street, Aglona
T. 28836658, 65322587
56.1214, 27.0202

🏠 (20) 📶 🚶

6. "Pie Vijas"


(see objects of interest)
🏠 (25) 🚶



7



3



5

7. "Upenište"

7 Tartakas Street, Aglona
T. 26312465
56.1168, 26.9924

🏠 (30) 🚶 🚶 🚶 🚶 🚶

8. "Jumis"

14 Somersētas Street, Aglona
T. 29455938
56.1331, 27.0046

🏠 (13) 🚶 🚶

9. "Zemeņu krastiņi"

Vortņiki, Kastuļina parish
T. 29185234
56.1543, 27.1680

🏠 (20) 🚶 🚶 🚶 🚶 🚶

10. "Ostrova"

(see map on p. 25)
Kumalāni, Kastuļina parish
T. 29813432
56.1596, 27.2888

🏠 (25) 🚶

11. "Garage"

12 Kalna Street, Aglona
T. 28341762
56.1229, 27.0161

🏠 (10)



Aglona Recreation Site

Aglona
T. 29910288
56.1363, 26.9985

🚶 🚶 🚶

"Ābelītes"

Madelāni, Aglona parish
56.1226, 27.0496

🚶 🚶 🚶

"Zemeņu krastiņi"

Vortņiki, Kastuļina parish
56.1543, 27.1680

🚶 🚶 🚶

"Lakstīgalas Hill"

Aglona parish
56.1061, 27.0480

🚶 🚶 🚶



TIC of Aglona

37 Somersētas Street, Aglona
T. 29118597,
www.aglona.travel
56.1301, 27.0082



Aglona Recreation Site

Aglona
T. 29910288
56.1363, 26.9985

Boat rental

Ezersētas, Kastuļina parish
T. 29166259
56.1567, 27.3064

Flights

Jaunaglona, Aglona parish
T. 27739895
56.1661, 26.9958



RĀZNA NATIONAL PARK – DAGDA



1 Andrupene Farmstead Museum

Early 20th century rural Latgalian buildings: ethnographic courtyard of a house, a barn, a black sauna, a smithy, and a potter's kiln. Apply in advance to enjoy traditional Latgalian food or order home-baked bread. A swamp trail is available as well.

5 Skolas Street, Andrupene
T. 26458876; 56.1903, 27.3971

2 "Kroma kolna bruoliste"

An association of history enthusiasts, reconstructing a medieval Latgalian wooden castle and offering live interpretation of history.

"Priēžukalni", Zundi, Andrupene parish
T. 26352522
56.2059, 27.31817

3 Association "Pure Latgalian Art"

A chance to gain insight into the diverse Latgalian and world ceramics. An account of the use of local herbs, as well as an opportunity to apply for various creative workshops.

"Ezermaļi", Oloveca, Andrupene parish
T. 26187266
56.1558, 27.4426



4 Augstais Hill

A castle mound 205 m above sea level.

56.1054, 27.4745



1. "Pie Okras ezera"

3 holiday homes, 20 beds, campfire place.

Vecokra, Andrupene parish
T. 26473072
56.1253, 27.2896

2. "Runčuki"

"Ezermaļi", Oloveca, Andrupene parish

T. 28375881
56.1558, 27.4426

3. Holiday home "Pinti"

Grabova, Andrupene parish

T. 26410859
56.1714, 27.4323

4. Holiday home "Ezersētas"

2 separate houses, black sauna.

Ladiškina, Kastuļina parish
T. 29166259, laivaslatgale.lv
56.1550, 27.3087

5. Guest house

"Senču muiža"
T. 26495977
56.1738, 27.3855

6. Holiday home "Sprogas"

T. 29343693, 26568309
56.2014, 27.4374

7. Guest house "Rīta vēji"

T. 26450677
56.1056, 27.4989

8. Guest house "Lejas Ezersētas"

T. 29423246
56.1565, 27.3037

10. "Ostrova"

(see accommodation on p. 22)



Andrupene Farmstead

Latgalian culinary heritage (*kļockas, kuģelis, asuškas*, homemade cheese, butter, bread etc.) (see objects of interest)

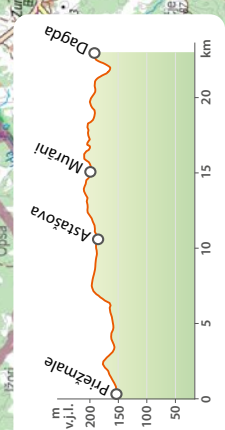
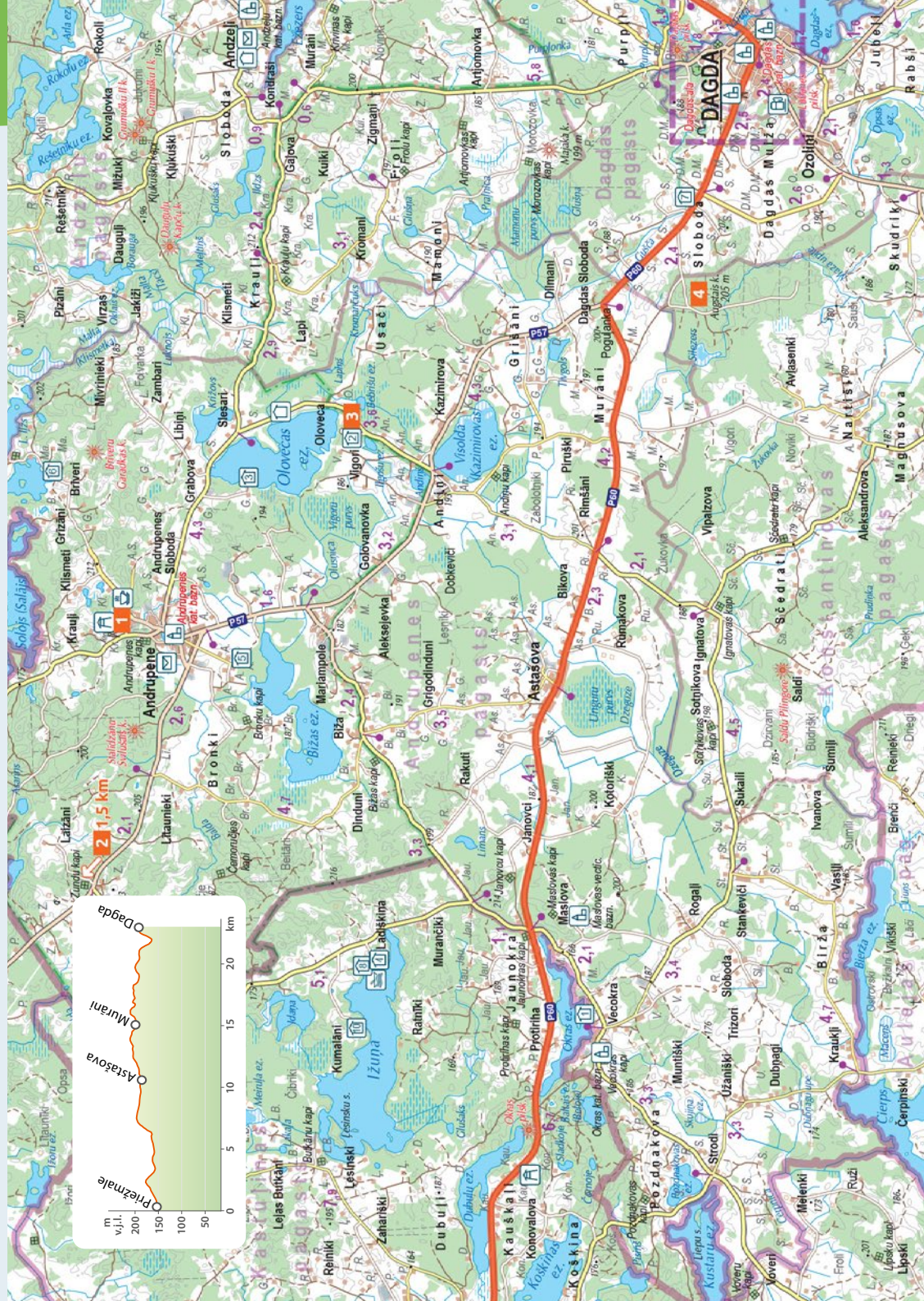


"Ezersētas" recreation

Organises boat trips on Latgale rivers and lakes. Canoe rental and transport (see accommodation)

Archery and outdoor activities.

T. 27444052



DAGDA



1 Dagda Roman Catholic Church of the All-Holy Trinity

An architectural monument of national importance. This Corinthian Baroque building was constructed in 1741. Members of the Hilzen (Hulsen in German) family were buried under the underground vaults of the church.

2 Alejas Street, Dagda
T. 25727379, 29583026
56.0934, 27.5402



2 Dagda Cave

Dagda cave in the manor park can be considered a natural phenomenon as it was formed of gravel and pebbles not as others found in cliffs.

"Parka rozēs", Dagda manor, Dagda parish, T. 25727379
56.1029, 27.5163



3 Local history exhibition hall "Patria"

An exhibition on history: there are 6 exhibition halls devoted to the history of Dagda region. 1a Lāčplēša Street, Dagda
T. 28758948, 25727379
56.0937, 27.5410



4 Dagda Lubāns (Lopsu) Castle Mound

Daugavpils Street, Dagda
56.0904, 27.5255



5 Dagda Castle Mound

Purplī, Dagda parish
56.1060, 27.5375



1. Glamping "Uz salas"

Lake Dagda Island
T. 28214800
56.0896, 27.5530



2. Official accommodation facilities of Dagda Secondary School

3a Mičurina Street, Dagda
T. 65681521
56.0978, 27.5332



3. Official accommodation facilities of the Dagda branch of Daugavpils Construction Technical School

3 Brīvības Street, Dagda
T. 20029811, 65681161
56.0916, 27.5338



"Dagda gaida gostūs"

6 Skolas Street, Dagda
T. 25727379
56.0949, 27.5413



Canteen of the Dagda branch of Daugavpils Construction Technical School

Breakfast and dinner for both large and small groups.
3 Brīvības Street, Dagda
T. 20029811
56.0916, 27.5336



Dagda town park

Parka Street, Dagda
56.1041, 27.5215



Lake Dagda beach

Dagda
56.0926, 27.5462



Farm "Ūzuleņi",
horse-drawn carriage rides
Ozoliņi, Dagda parish
T. 20206353
56.0969, 27.5488



Dagda TIC
Souvenir shop. Rental of
Nordic walking equipment
6 Skolas Street, Dagda
T. 25727379, 65681420
www.visitdagda.lv
56.0948, 27.5413



DAGDA – RĀZNA NATIONAL PARK



1 Environmental education centre and exhibition hall at Jaundome Manor

One of the largest collections of freshwater fish casts in Latvia. Educational games for both children and adults. A landscaped nature trail leading to Lake Ežezers.

Jaundome, Ezernieki parish
T. 25709610; 56.1473, 27.6138

2 Bukmuiža St Ludwig Roman Catholic Church

The church holds monuments of art of State significance, including the depiction of the Mother of God, which is a copy of the Miraculous Image of God (Siluva, Lithuania).
Ezernieki, T. 25727379
56.1860, 27.6577

3 Chapel of St Michael the Archangel in Balta

A round stone building, constructed in 1814 as an expansion of Dagda Church. Restored in 1993.
Novomisli, Ezernieki parish
T. 25709610, 25727379,
56.1424, 27.6269

4 Lake Ežezers

Lake with the largest number of islands in Latvia (45).
Andzeļi and Ezernieki parishes, Ezernieki



1. Holiday home "Tinēji"
Beitāni, Dagda parish
T. 26832249, 29112861,
56.1272, 27.5802



2. Holiday home "Vucini"
T. 26489630
56.1953, 27.5708



3. Guest house "Saullēkti ozolos"

Pijori, Ezernieki parish
T. 27099907, 22312751
56.1869, 27.6137



4. Country house "Papeles"
Ezernieki, Ezernieki parish
T. 26127161; 56.1774, 27.6537



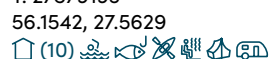
5. Holiday home "Mileviči"
Ostovļani, Ezernieki parish
T. 26173801; 56.1671, 27.6184



6. Holiday home "Keiši"
T. 26140886, 26374308
56.0870, 27.5716



7. Guest house "Ežezers"
T. 27579193
56.1542, 27.5629



Jaundome Manor Education Centre; fish soup, "Junker's croissants" – apply in advance.

(see objects of interest)



Lake Ežezers beach
Ezernieki, 56.1817, 27.6572



Environmental education centre and nature trail of Jaundome Manor

(see objects of interest)

Pijori oak grove

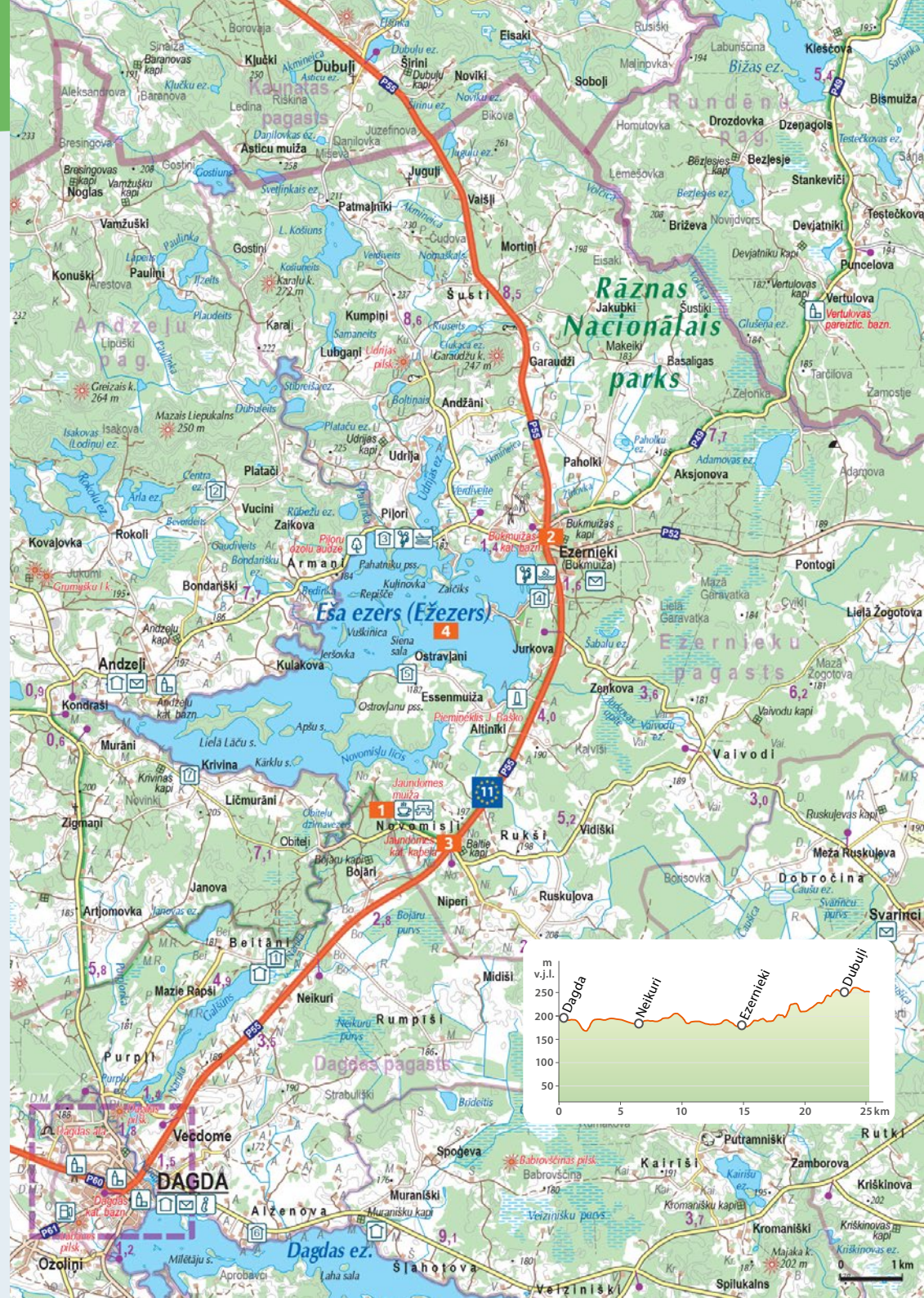
One of the rare pure oak groves in Latvia with mighty 200-year-old oaks
Pijori, Andzeļi parish
56.1867, 27.6065



"Saullēkti ozolos"; rental of SUP boards, boats and other equipment
(see accommodation)

"Papeles"

Motorboat available; rental of boats and pedals.
(see accommodation)



RĀZNA NATIONAL PARK



1 Rāzna National Park

Lake Rāzna. The newest and second largest of the four national parks in Latvia; the largest lake in Latvia is located here.

Rēzekne Municipality
T. 29139677
56.32, 27.4564



2 Lielais Liepas hill

With the viewing tower on top, it is the highest freely accessible viewing spot in Latvia at 323 m above sea level. Overlooks Lake Rāzna and the surrounding landscape.


Dzerkaji, Kaunata parish
T. 28686863
56.2711, 27.6548



2

3 Guitar Workshop

Storytelling, instrument collection, music making.
"Zeltmājas", Černiki,
Kaunata parish
T. 29252998
56.2763, 27.6189



4 "Bišu muiža"

Stories of the life of bees, a tour, tasting, products for sale.
"Zaļie Batņi", Batņi,
Kaunata parish
T. 29235941
56.3493, 27.5512



5 Woodworker

Ēriks Ruhmans
Kaunata, Kaunata parish
T. 28365104
56.3341, 27.5285



6 Kandža Museum – private collection

Kaunata, Kaunata parish
T. 20203962
56.3323, 27.5464



7 Vecsloboda Castle Mound

One of the most prominent castle mounts in Latgale. Inhabited as early as the first and second millennium B.C.
Vecsloboda, Kaunata parish
T. 29139677
56.3435, 27.5773



4



"Būru Guru"



1. Recreation complex "Ezerkrasti"

Dukstīgals, Čornaja parish
T. 26411207, 26450437
56.3631, 27.4433



catamaran rental,
windsurfing

2. Recreation complex "Rāznas līcis"

Dukstīgals, Čornaja parish
T. 29176687
56.3619, 27.4393



catamaran rental,
windsurfing

3. Holiday home "Skaistā Rāzna"

Strodi, Kaunata parish
T. 26437778
56.3497, 27.5100



(2+2) (apply in advance)

4. Holiday home "Spārītes"

Vilkukrogs,
Kaunata parish
T. 29166645
56.3405, 27.5099



5. Campsite "Jaunais Dinamietis"

Rogs, Kaunata parish
T. 26409809, 26585735
56.3277, 27.511



6. Campsite "Selena"

"Astīci", Kaunata parish
T. 29179338, 26554137
56.2951, 27.5095



7. Holiday home "Albatross"

Rogs, Kaunata parish
T. 64667229, 26411710
56.3286, 27.5107



8. "Kazupes"

Rikopole, Stojerova parish
T. 26382851
56.3785, 27.6246



9. Recreation complex "Rāznas stāvkrasti"

Lesinski,
Kaunata parish
T. 20221941, 29473700
56.2988, 27.5044



10. Guest house "Vītoli"

"Astīci",
Kaunata parish
T. 26446708, 29247552
56.2989, 27.4237



Recreation complex "Ezerkrasti"

(see accommodation)

Holiday home "Skaistā Rāzna"

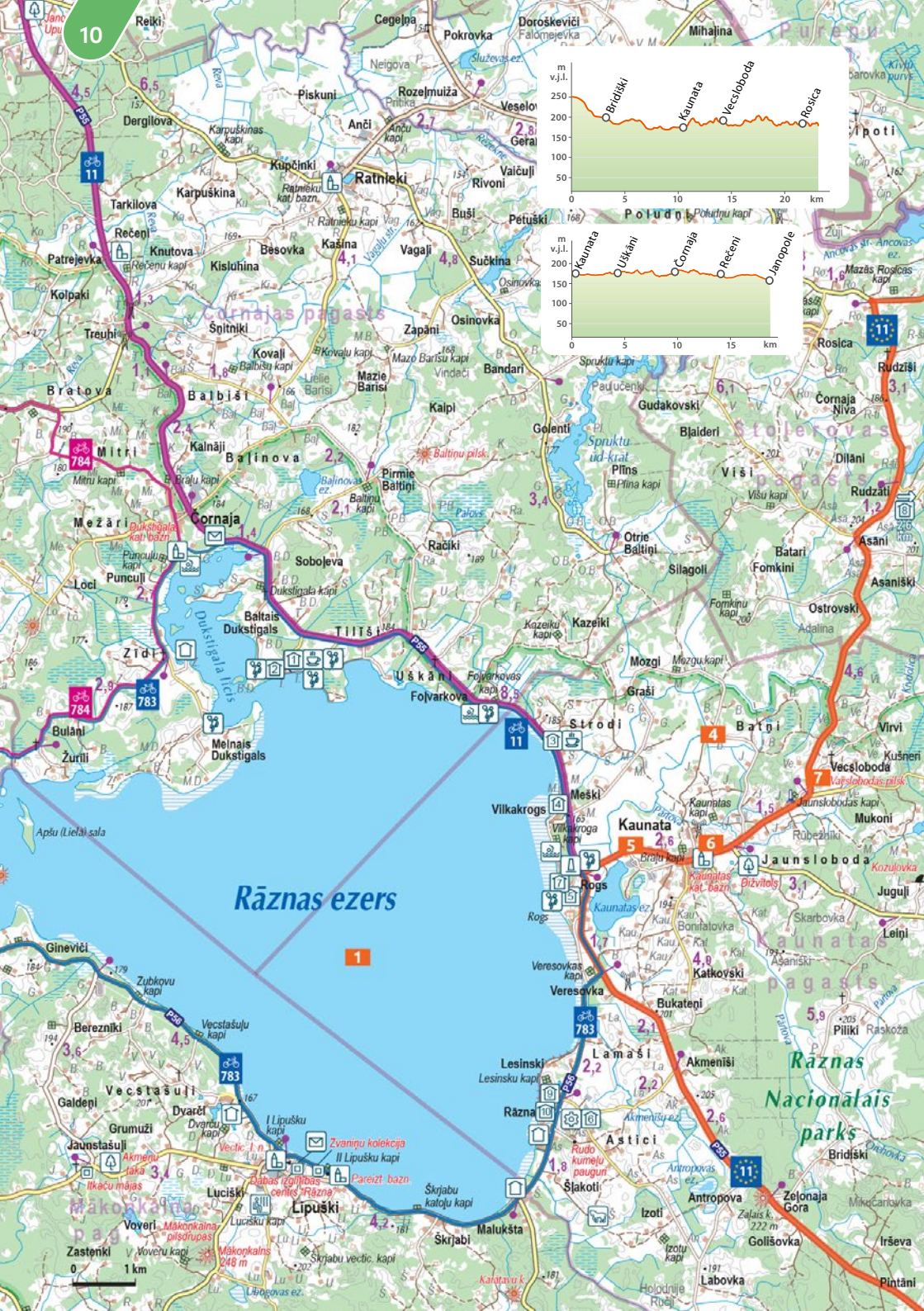
(see accommodation)



Campsite "Selena"

(see accommodation)





A well-equipped public bathing place at Lake Rāzna Krastiņi, Čornaja parish
56.3775, 27.4183



A well-equipped public bathing place at Lake Rāzna "Kalnu mājas", Kaunata parish
56.3338, 27.5086



"Buru guru", a luxury boat
Čornaja parish
T. 2929085
56.2238, 27.2502
€

Tree obstacle course
"Rāznas priedes"
Ezerkrasti, Dukstīgals,
Čornaja parish
T. 26415942
56.3548, 27.2525
€



"Ezerkrasti"
(see accommodation)

Recreation complex
"Rāznas līcis"
(see accommodation)

Fojvarkova – recreation activities on water
Fojvarkova, Čornaja parish
T. 28666399
56.3556, 27.4903
€

"Rāznas Brekši", fishing guide
Brekši, Rogs, Kaunata parish
T. 27867745
56.3279, 27.5103
€

Rēzekne Municipality TIC
8 Pils Street, Lūznava,
Lūznava parish
T. 28686863, 26337449
www.rezeknesnovads.lv
56.3577, 27.2606
€



RĒZEKNE



1 Rēzekne Sacred Heart of Jesus Roman Catholic Cathedral

Consecrated in 1904. The prominent Neogothic building dominates the city with its presence; it features unique wooden altars and the largest organ in Latgale.

88b Latgales Street, Rēzekne
56.4990, 27.3395



2 Monument "Vienoti Latvijai" ("United for Latvia")

The Latgale freedom monument at the centre of Rēzekne embodies the idea of the freedom and unity of Latvia.

93 Atbrīvošanas Avenue, Rēzekne
56.5065, 27.3308



3 GORS, the Embassy of Latgale

World-class acoustic concert hall, cinema, programme of events, café.

4 Pils Street, Rēzekne
T. 22020206

56.5031, 27.3259



4 Rēzekne Castle Mound and Creative Centre "Zeimuļš"

Livonian Order castle ruins (13th century), a castle model, the Rose sculpture, a fine example of contemporary



5

architecture, viewing platform, tours.
31 Krasta Street, Rēzekne

56.5026, 27.3348



5 Green Synagogue

The oldest wooden building (1845) in Rēzekne; features a collection of sacred objects and a digital exhibition.

5 Krāslavas Street, Rēzekne
T. 26615683

56.5002, 27.3346



6 Latgale Culture and History Museum

The largest collection of Latgalian ceramics in the world; features both historical and contemporary exhibitions.

102 Atbrīvošanas Avenue, Rēzekne, T. 64622464

56.5076, 27.3321



3

7 Art House

An outstanding monument of wooden architecture; a collection of paintings of old Latgalian masters.

26 18th November Street, Rēzekne, T. 29637905

56.5088, 27.3389



8 Ančupāni viewing tower

A 28.5 m high wooden viewing tower located on the highest hill of Ančupāni forest.

Pridenoji, Kolna Ančupāni, Vērēmu parish

56.5387, 27.3153



1. Hotel "Restart"**** Superior

30b Stacijas Street, Rēzekne
T. 26666464

56.5137, 27.3504

🏠 (58)

2. Hotel "Kolonna Hotel Rēzekne"****

2 Brīvības Street, Rēzekne
T. 64607820

56.5005, 27.3272

🏠 (75)



4

3. Hotel "Latgale"****

Atbrīvošanas Avenue 98, Rēzekne, T. 64622180

56.5055, 27.3309

🏠 (144)



Restaurant "Rozalija"

2 Brīvības Street, Rēzekne

56.5005, 27.3272

Café "Zīds"

4 Pils Street, Rēzekne

56.5027, 27.3262

Restaurant "Marijas Kafija"

88 Atbrīvošanas Avenue, Rēzekne, 56.5038, 27.3302

Pub "Mōls"

22/24 Latgales Street, Rēzekne
56.4994, 27.3306

Café "Argo"

9 Krāslavas Street, Rēzekne
56.5005, 27.3345

Café "Rositten"

31 Krasta Street, Rēzekne
56.5026, 27.3348

Kebab shop "Ausmeņa Kebabs"

41 N. Rancāna Street, Rēzekne

56.5082, 27.3356

Pizzeria "La Pizza"

23 Dārzu Street, Rēzekne
56.5089, 27.3345



Bicycle service/shop

22 Dārzu Street, Rēzekne
T. 22023505

56.5070, 27.3347



Bicycle repair workshop

51 Latgales Street, Rēzekne
56.5003, 27.3338



"VeloMoto" / shop

7 Izraēlas Street, Rēzekne
T. 26398206

56.5138, 27.3348



Olympic Centre "Rēzekne"

Heated outdoor swimming pool with a large recreational area, hotel "Restart", ice rink.
30b Stacijas Street, Rēzekne
T. 20229992

56.5137, 27.3504



1



Beach of Lake Kovšu

Well-equipped bathing places, GO WAKE wakeboarding track, rental of water equipment, walking trail, camping
Shore of Lake Kovšu
47b Atbrīvošanas Avenue, Rēzekne; 56.4982, 27.3227



Kayak rental MIRKA

Rēzekne, T. 29884237
56.5027, 27.3341



Bowling club JOKER

34b Upes Street, Rēzekne
T. 29444089

56.5159, 27.3508



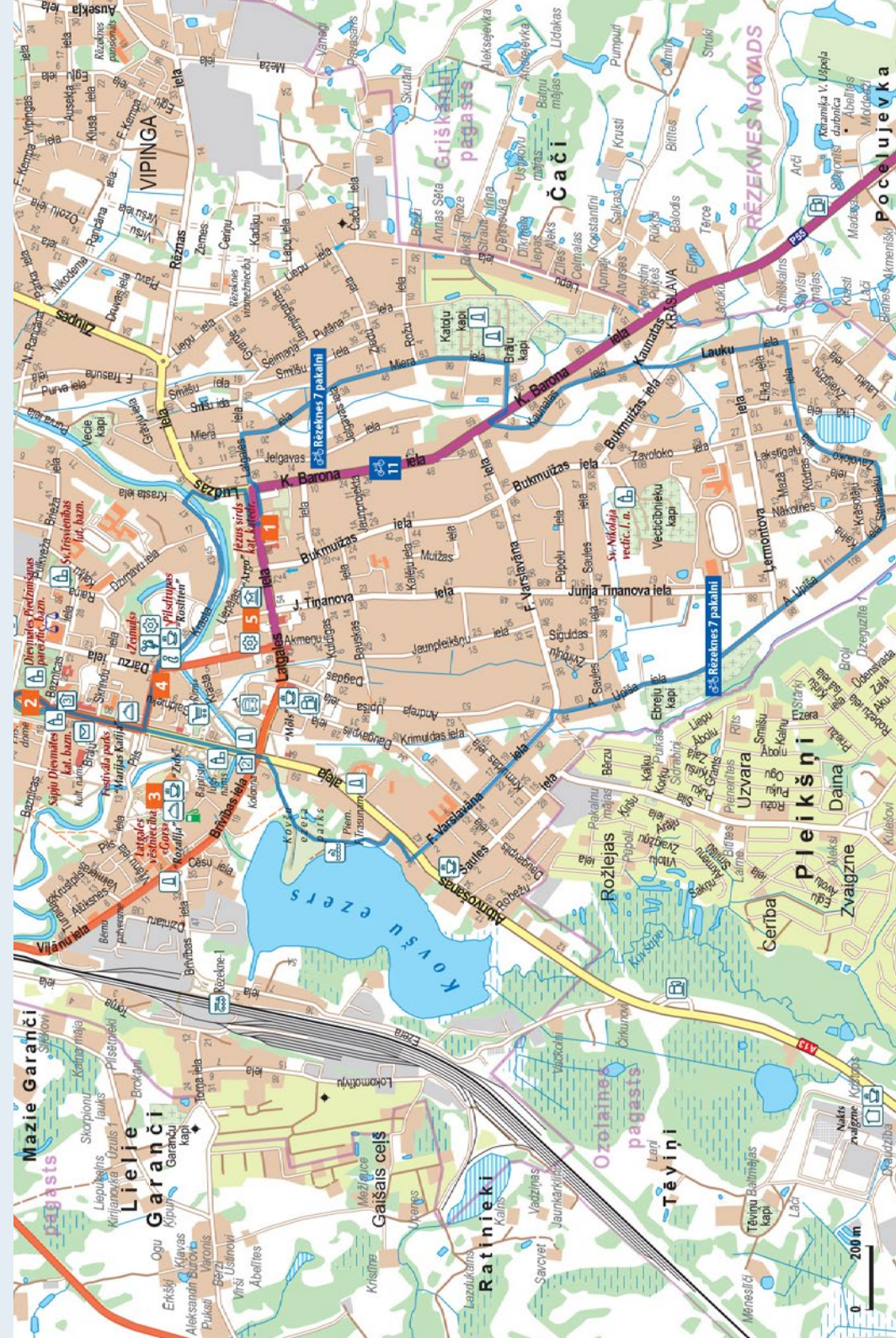
Rēzekne TIC

31 Krasta Street, Rēzekne
T. 26432249

56.5027, 27.3331



2



RĒZEKNE–LUDZA



1 Potter Juris Krompāns

A candelabrum master; items for sale.

Niperova, Griškāni parish
T. 27529187
56.5132, 27.4529



2 Potter Anatolijs Vītuškins

"Svečturīši", Griškāni parish
T. 26518909

56.5009, 27.4503



3 Apkalnmājas –

Horse tack and leatherware workshop

Adamova, Vērēmi parish
T. 26597635

56.5524, 27.3570



6



4

4 Pottery workshop

Cepļiši, Lendži parish
T. 29926376

56.5635, 27.4619



5 Coffee roastery KUUP

5 Viraudas Street, Lendži, Lendži parish

T. 28760376

56.5836, 27.5100



6 Sarkaņi Roman Catholic Church

Sarkaņi, Lendži parish
T. 28345990

56.5625, 27.5645



1. Guest house "Zaļā sala"

Litavnieki, Griškāni parish
T. 29373015, 29125600
56.5216, 27.4026




2. Guest house "Rūmes 1"

Vipinga, Griškāni parish
T. 27057596, 26649360
56.5030, 27.3755



3. Holiday home "Azarkrosti"

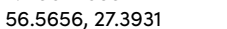
Azarkrosti, Pliķpūrmaļi, Vērēmi parish
T. 29430536, 28798796
56.5633, 27.4020



4. Holiday home "Vīteri"

Vīteri, Biksiņi, Vērēmi parish
T. 29544569

56.5656, 27.3931



5. Motel "Golden Fox"

Zeļčava, Cirma parish
T. 29542263

56.5210, 27.5073



6. Recreation complex "Dzerkalji"

Dzerkalji, Cirma parish
T. 26182240

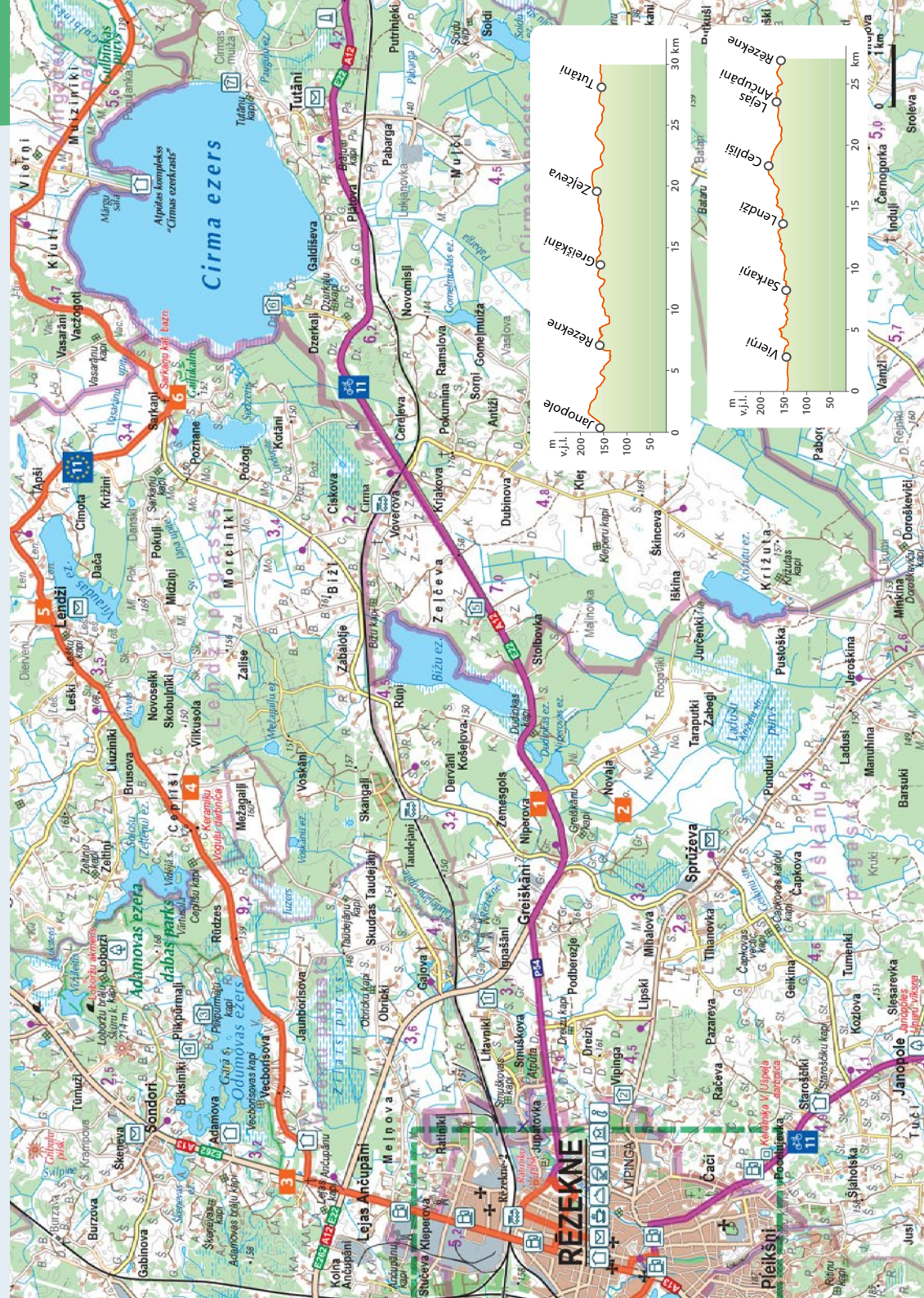
56.5473, 27.5889



7. Guest house "Zilgme"

Zilgme, Tutāni, Cirma parish
T. 29146175

56.5522, 27.6458



LUDZA MUNICIPALITY – CIBLA MUNICIPALITY



1 Eversmuīža Manor

A fortress with a park, Kazlavski castle mound, a cognitive trail winding along the picturesque banks of the River Ilža (Ludza) in the old Eversmuīža park and manor building complex (home to the regional museum), passing the Eversmuīža St Andrew Catholic Church and leading to the Felicianova manor (once owned by the Plen family) and the water mill. Cibla, Cibla parish
T. 29230204; 56.5515, 27.8847


2 Ķīši Hill

8th–13th century Latgalian castle mound and settlement. Šalupinki, Zvirgzdene parish
56.5407, 27.7710



3 The grave of Francis Ķemps

in Zvirgzdene cemetery, Zvirgzdene Manor Zvirgzdene, Zvirgzdene parish
56.5734, 27.6850



4 Annunciation to the Blessed Virgin Mary Roman Catholic Church in Pušmucova

Built in 1852. Pušmucova, Pušmucova parish, T. 29390771
56.6437, 27.7242

5 "Baložu sēta"

Farm "Grundulji". A varied range of salty and sweet bakery products, homemade cheeses, assorted sweets, tea, coffee, campfire place. Berezovka, Līdumnieki parish
56.6203, 27.9227



9 SIA Organic Products

(see map on p. 43) Organic tea, dried fruit. Zanda Truksāne T. 20255200 Griezītes, Sipki, Pušmucova parish
56.6707, 27.7475



1. Guest house "Lapegles 2" Muizinski, Zvirgzdene parish pagasts, T. 29240058, 56.5860, 27.6732
🏠 (40)

2. Recreation complex "Cirmas ezerkrasts" Ezerkrasts, Zvirgzdene parish, T. 28332523
56.5664, 27.6208
🏠 (60) 🌿 🐟 🌊

3. Guest house "Viksnas" Martiši, Isnauda parish T. 29466588; 56.5217, 27.7351
🏠 (10)

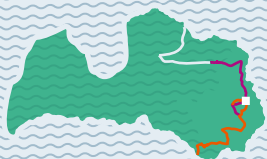
4. Holiday apartment "Ciemiņi" 6 L. Staša Street, Blonti, Cibla parish, T. 28391920
56.6099, 27.7754
🏠 (12)



Ludza TIC
42 Baznīcas Street, Ludza
T. 65707203, 29467925
www.visitludza.lv
56.5477, 27.7252



LUDZA


1 Ruins of the Livonian Order Castle in Ludza

Ruins of the castle built by German crusaders in 1399; 3D viewing.
Baznīcas Street, Ludza
T. 65707203 (TIC), 65723931 (museum)
56.5487, 27.7290


2 Wooden buildings of Ludza historical centre (1177)

T. 65707203 (TIC)
56.5476, 27.7254


3 Ludza Local History Museum

Nature exhibitions, exhibition hall and outdoor section.
2 Kuļņeva Street, Ludza
T. 65723931
56.5508, 27.7250


4 Ludza Great Synagogue

The oldest wooden synagogue in the Baltic states (1800); a branch of Ludza Local History Museum.
30 1st May Street, Ludza
T. 65723931
56.5484, 27.7245


5 Ludza Craftsmen's Centre

Offers tours, workshops, craftsmen's works in the salon, national costumes,



culinary heritage dishes, supper on the raft, the Great Latgalian market on the castle mound and markets.

27a Tālavijas Street, Ludza
T. 29467925

56.5483, 27.7270


6 Ludza Catholic Church

(1687); restored in 1995.

52 Baznīcas Street, Ludza
T. 20240098, 56.5478, 27.7295


7 Ludza Orthodox Cathedral of the Dormition of the All-Holy Mother of God (1845).

121 Latgales Street, Ludza
T. 26322585
56.5471, 27.7258


8 Salon "Pelnušķītes sapnis"

Photographing visitors in historical costumes, tours, a trail, thematic masterclasses. "Gatves", Martiši, Isnauda parish, T. 28622570
56.5221, 27.7355



Café "Kristīne"
25 Baznīcas Street, Ludza
56.5474, 27.7259

Café "Ludza"
(see accommodation)


Restaurant "Lucia"
(see accommodation)

Pizzeria "Astotais rajons"
10a Liepājas Street, Ludza
56.5424, 27.7048



"Latgaļu kukņa"
28 Tālavijas Street, Ludza
T. 29123749, 29467925
56.5488, 27.7264

Café "Mājas virtuve"
2b Krāslavas Street, Ludza
56.5358, 27.6973

Café "Eglīte"
31 Skolas Street, Ludza
56.5441, 27.7183

Café "Mego"
40a Raiņa Street, Ludza
56.5408, 27.7120

Kebab House Ludza
45 Skolas Street, Ludza
56.5430, 27.7192



1. Hotel "Lucia"
20 K. Barona Street, Ludza
T. 26253535
56.5469, 27.7250



2. Hotel "Ludza"
1 1st May Street, Ludza
T. 29104055
56.5453, 27.7256
🏠 (30) 🍷 🍷

3. Holiday rooms
28 Tālavijas Street, Ludza
T. 29467925
56.5488, 27.7264
🏠 (8) 🍷 🍷



Rest stop and bathing place by Lake Mazais Ludzas "Zaldātu radziņš"
21 Peldu Street, Ludza
56.5480, 27.7111



Rest stop by Ludza Museum of Regional Studies
2 Kuļņeva Street, Ludza raft
56.5499, 27.7258



Recreation sites in Ludza Town Park
14 Raiņa Street, Ludza
56.5433, 27.7233

Rest stop and bathing place by Lake Lielais Ludzas
Lielā Ezerkrasta Street, Ludza
56.5492, 27.7313



"Atpūta Ludzā"
(see recreation)
🚲 🚲



Raft tour on Lake Mazais Ludzas ezers upon application at the TIC
Starting point: museum jetty, 2 Kuļņeva Street, Ludza
T. 65707203; 56.5499, 27.7258
🚣 raft, music

"Atpūta Ludzā"
Recreation equipment rental and services. 7 cycling routes, boating routes. Apply in advance.
24 Meldru Street, Ludza
T. 26107725
56.5602, 27.6932
🚲 🚲 🚲 🚲 🚲 🚲 🚲

KĀRSAVA

**1 Farm "Kramiņi"**

The organic farm offers an insight into the life of bees and honey processing, as well as various honey tastings. "Kramiņi", Kitkova, Mērdzene parish, T. 26522501
56.6992, 27.7601
€ 🚲 🍷 🍷

2 Farm "Ceļa strazdi"

The farm grows strawberries, raspberries and highbush blueberries; visitors may purchase organically grown berries during the season. "Ceļa strazdi", Mihalova, Mērdzene parish
T. 27431363
56.7049, 27.7282

3 Malnava Manor and Park

A Neoclassical building complex, surrounded by one of the largest manor parks in Latvia. Malnava, Malnava parish
T. 29327265
56.7763, 27.7196
🏰 🌳

4 Home restaurant "Dziles"

Bread tastings, masterclasses in breadmaking, both traditional and fine meals. 6 Zaļā Street, Malnava
T. 265538016
56.7733, 27.7214
€ 🚲 🍷 🍷

5 Distillery "Latgolys šmakovka"

A tour around Malnava Manor and the popular strong alcoholic beverage distillery, along with the tasting of the traditional drink. 11 Kļavu Street, Malnava
T. 28321856; 56.7781, 27.7177
€ 🍷 🍷

6 Our Lady of the Rosary Roman Catholic churches in Malnava

The only place in Latvia with two churches side by side: the old wooden church and the new church featuring works of the Riga Art and Media School pupils.

1 Baznīcas Street, Kārsava
T. 29243655; 56.7863, 27.6727

7 Kārsava Orthodox Church of St Euphrosyne

An outstanding example of traditional Russian wooden architecture. 36 Stacijas Street, Kārsava
T. 29327265

8 Kārsava railway station and village of Bozova

The first railway station in Latvia (built in 1860) and the village of Bozova featuring historical buildings. Kārsava Station, Bozova, Malnava parish, T. 29327265
56.8140, 27.6945

1. Motel "Aka"

Šnitki, Malnava parish
T. 28644808; 56.7707, 27.6814
🏠 (10)

2. Guest house "Rītupes stārķi"

Orinski, Salnava parish
T. 26378000
56.8368, 27.6947
🏠 (8)

3. Hostel "Mūsmājas"

"Mūsmājas", 2 Liepu Street, Malnava,
T. 26319659
56.7762, 27.7145
🏠 (26)



Home restaurant "Dziles"
(see objects of interest)

Café "Niktransports"

2a Raiņa Street, Kārsava
56.7848, 27.6877

Café "Mabis"

55 Vienības Street, Kārsava
56.7867, 27.6756



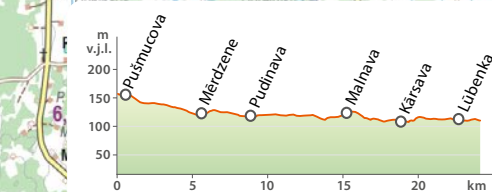
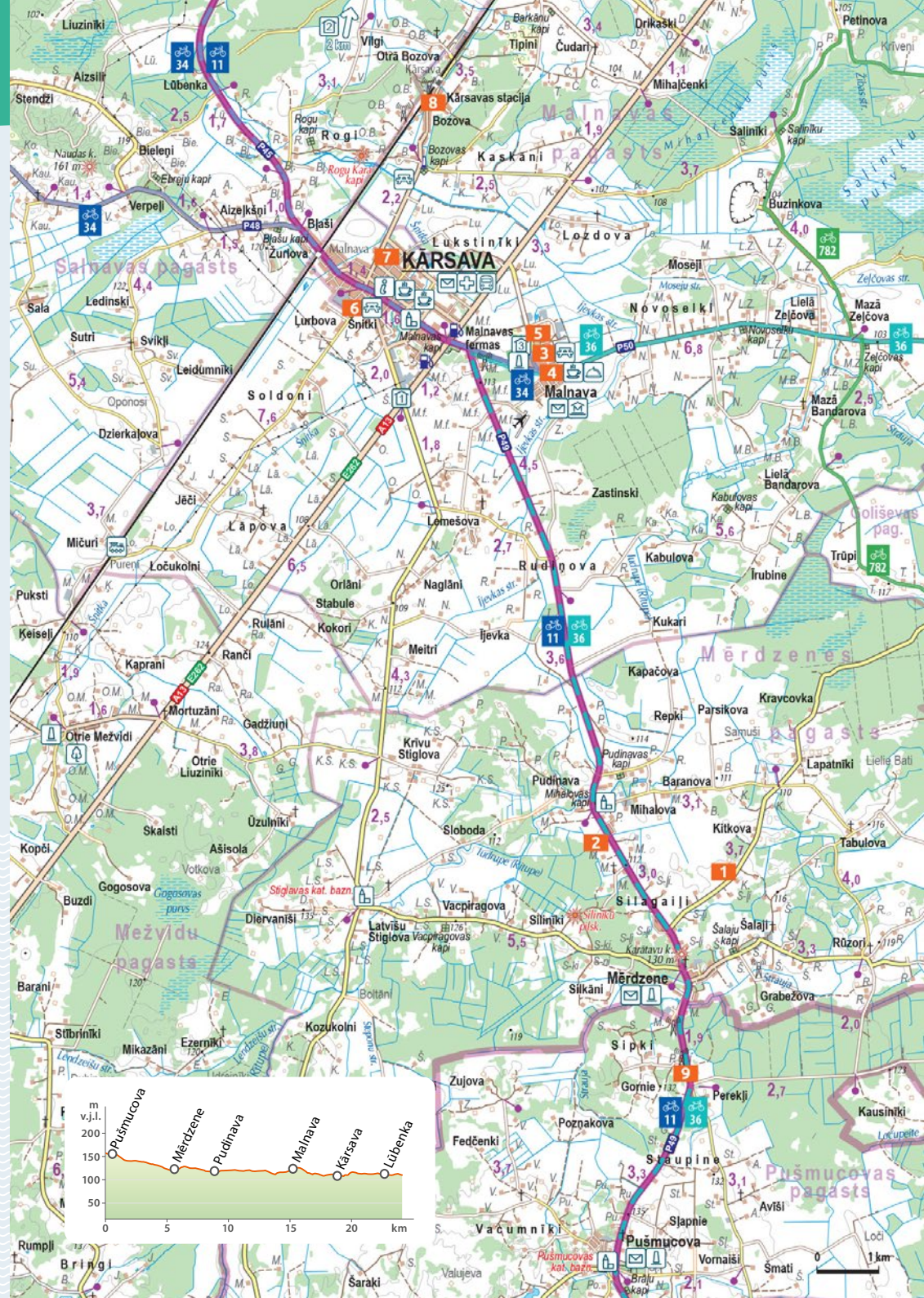
Rest stop by Rītupe
Lustiniki, Malnava parish
56.8020, 27.6854

**Park "Zidūņš"**

Malnava
56.7741, 27.7066



Kārsava Information Point
53 Vienības Street,
Kārsava
T. 29327265
karsava.lv
56.7869, 27.6753



BALTINAVA–BORDER AREA



1 Baltinava Regional Museum

Exhibition on the history of the parish, the inhabitants of the region, 20th century household items, and ethnography.
7 Tilžas Street, Baltinava
T. 29341738

56.9446, 27.6405



2 Baltinava Manor Park

Created in the 1830s by order of the German nobleman Klodt.

Tilžas Street, Baltinava
T. 29341738

56.9449, 27.6449



3 The Park of Ontans and Anne

Pergola, campfire place, silhouettes of characters from "Ontans i Anne" for taking photos.

17 Tilžas Street, Baltinava
T. 29364993

56.9435, 27.6346



4 Baltinava Roman Catholic Church

The construction of the church started in 1909; it holds a 17th century painting of the Virgin Mary (painted leather stretched over a wooden framework).

T. 26475613; 56.9474, 27.6506



5 Bee farm "Bukša Drava"

Organic beekeeping in Northern Latgale. "Zirdziņi", Odumova
T. 28795784

56.9365, 27.6073



6 Farmstead "Kroniši"

Exploring the bread baking process, product tasting.

Apply in advance!
Štikunova, Briežuciems parish
T. 26133911, 26317773
56.9847, 27.6362



7 Briežuciems village of masters of ancient crafts

Take in the Latgalian atmosphere and get to know the local craftsmen – discover leather crafting, beer brewing, bread and cake baking, handicrafts, weaving, as well as hunters' stories.

Apply in advance!

Briežuciems,
Briežuciems parish,
T. 25444621

56.9616, 27.5933



8 Leather workshop and sewing machine collection

Andris Ločmelis, master leather craftsman, has created the "Leatherely" brand and makes high-quality leather products.

Apply in advance!
"Liepas", Bēliņi,
Briežuciems parish
T. 28303578
56.9921, 27.5959

56.9921, 27.5959



4



1. Guest house "Dīkmalas"

6 Skolas Street, Baltinava
T. 29471150

56.9422, 27.6370



2. Holiday home "Krustceļi"

Breksene, T. 26444920

56.9909, 27.6412



Café "Pietālava"

4 Kārsavas Street, Baltinava

56.9460, 27.6438



Puncuļova rest stop

Puncuļova, T. 29124081

56.9041, 27.6243

Lake Motrīne

Village of Motrīne

56.8703, 27.6039



Paintball "Silgaiji"

4 Liepu Street, Baltinava

T. 26486676; 56.9475, 27.6528



Baltinava Tourism

Information consultant

16 Kārsavas Street, Baltinava

T. 29364993, www.baltinava.lv

56.9429, 27.6428





1 Centre of Intangible Cultural Heritage "Upīte"

Included on the National List of Intangible Cultural Heritage, known for the preservation of the characteristic Northern Latgale folklore heritage, as well as being the former workplace of poet and local history researcher Ontons Slišāns.

1 Aka Square, Upīte, Šķilbēni parish, T. 64546277, 29868786
57.0263, 27.6754



2 Rekova Mill

Cultural monument of local significance, Latgalian meals made from local products, an opportunity to participate in cooking masterclasses.

19 Rekovas Street, Rekova
T. 29132664
57.0411, 27.6150



6



8

3 Šķilbēni Manor

The manor house was built in around 1856; until 1866, the manor belonged to Martin von Ulanovsky.

30 Alejas Street, Šķilbani, Šķilbēni parish
57.0546, 27.6409



4 Nature park "Balkanu kalni"

A picturesque place with three nature trails for tours, and wooden sculptures, nature objects and recreational opportunities.

Vilkova, Šķilbēni parish
T. 29132664
57.0691, 27.5842



5 Stiglova ravine

A geological nature monument, a nature trail with 3–4 m high sandstone outcrops and around 60 plant species.

Stiglova, Šķilbēni parish
T. 29868786
57.0390, 27.5586



6 Viļaka Catholic Church

This Gothic building was constructed from 1884 to 1890 with the support

from Countess Lippe-Lipsk of Marienhausen.


56 Baznīcas Street, Viļaka
T. 29522542
57.1781, 27.6809



7 Viļaka (Marienhausen) manor buildings

One of the largest Latgalian manors in the present-day Viļaka Municipality; belonged to the Count Lippe-Lipsk family.

9 Pils Street and 11 Pils Street, Viļaka, T. 28386859
57.1824, 27.6855



8 Environmental object "Water"

The surface of this object (created by Didzis Jaunzems) consists of 2625 metal droplets, whose swinging motions imitate the flickering of water.

20 Garnizona Street, Viļaka
57.1890, 27.6821



4





9 Cultural History Museum and Homestead "Vēršukalns"

A cultural history homestead that offers an opportunity to taste home-baked bread and enjoy other rural delicacies. Svīlpova, Susāji parish
T. 25648877; 57.1802, 27.6281

10 Walking trail on the island of Lake Viļaka


The 442 m long trail circles the island; it features wooden boardwalks with a resting platform and a docking place for boats.

36–48 Liepnas Street, Viļaka
57.1916, 27.6773



1. "Million star hotel" (V–IX)
"Vēršukalns", Svīlpova, Susāji parish, T. 2629228
57.1802, 27.6281

2. Rekava Secondary Boarding School (V–IX)
1 Skolas Street, Rekova, Šķilbēni parish, T. 26423700
57.0413, 27.6187



3. Holiday home in the nature park "Balkanu kalni"
Vilkova, Šķilbēni parish
T. 29132664
57.0691, 27.5842

4. Accommodation in the Eglava forestry museum (V–IX)

Eglava, Susāji parish
T. 29243878
57.1744, 27.5621

5. Guest house "Kamīnkrogs"
Čilipīne, Šķilbēni parish
T. 28381853
57.0302, 27.6110

6. Vidučī Primary Boarding School (V–IX)

1 Skolas Street, Semenova, Medņeva parish,
T. 26559817
57.1342, 27.6420



"Pierobeža"
2 Pils Street, Viļaka
57.1817, 27.6799



Bicycle house – bicycle rental in Viļaka
14 Pils Street, Viļaka,
T. 28686600
57.1816, 27.6867



Lake Viļaka beach
20 Garnizona Street, Viļaka
57.1889, 27.6830

Rest stop by the fountain "Lāsīte"
4 Pils Street, Viļaka
57.1817, 27.6830



Horse riding "Vītolīni"
Eriki, Šķilbēni parish
T. 28761211
57.0739, 27.6281

"Ezertūre" – SUP and catamaran rental
Lake Viļaka
20 Garnizona Street, Viļaka
T. 26292288
57.1888, 27.6831



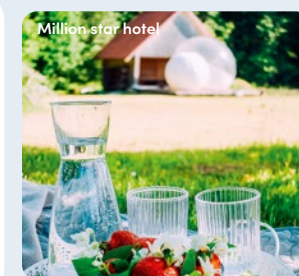
Mobile hot tub rental
Viļaka, Northern Latgale
T. 28390107

Transparent kayak rental
Viļaka, T. 25529229
57.1898, 27.6900

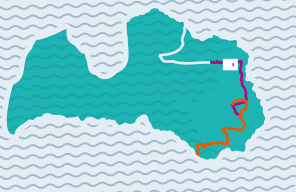


Viļaka Tourism Information Centre

1 Klosters Street, Viļaka
T. 28686600
www.visitvilaka.lv
57.1838, 27.6693



BALVI



1 Balvi Regional Museum

In its exhibition halls, traditional music, folklore, traditions, psalms, May services, people's skills and other values of Northern Latgale are presented in a contemporary and engaging manner.

46 Brīvības Street, Balvi
T. 645 21430, 28352770
57.1308, 27.2567



2 Balvi manor buildings, park and Lāči (Bear) Garden, Balvi venerable oak tree (5.25 m).

The Bear Garden with 23 huge boulder arrangements was created in the 1990s by sculptors G. Buls, V. Raudseps and V. Rubulis.

46, 47, 52 Brīvības Street, Balvi, T. 645 21430, 28352770
57.1320, 27.2576



3 Environmental object "Air"

The largest wind chime ensemble in the world by the architect Didzis Jaunzems. Balvi town park, 2 Partizānu Street, Balvi; 57.1333, 27.2621



3




2

4 Monument to the fallen soldiers of the Latgale Partisan Regiment

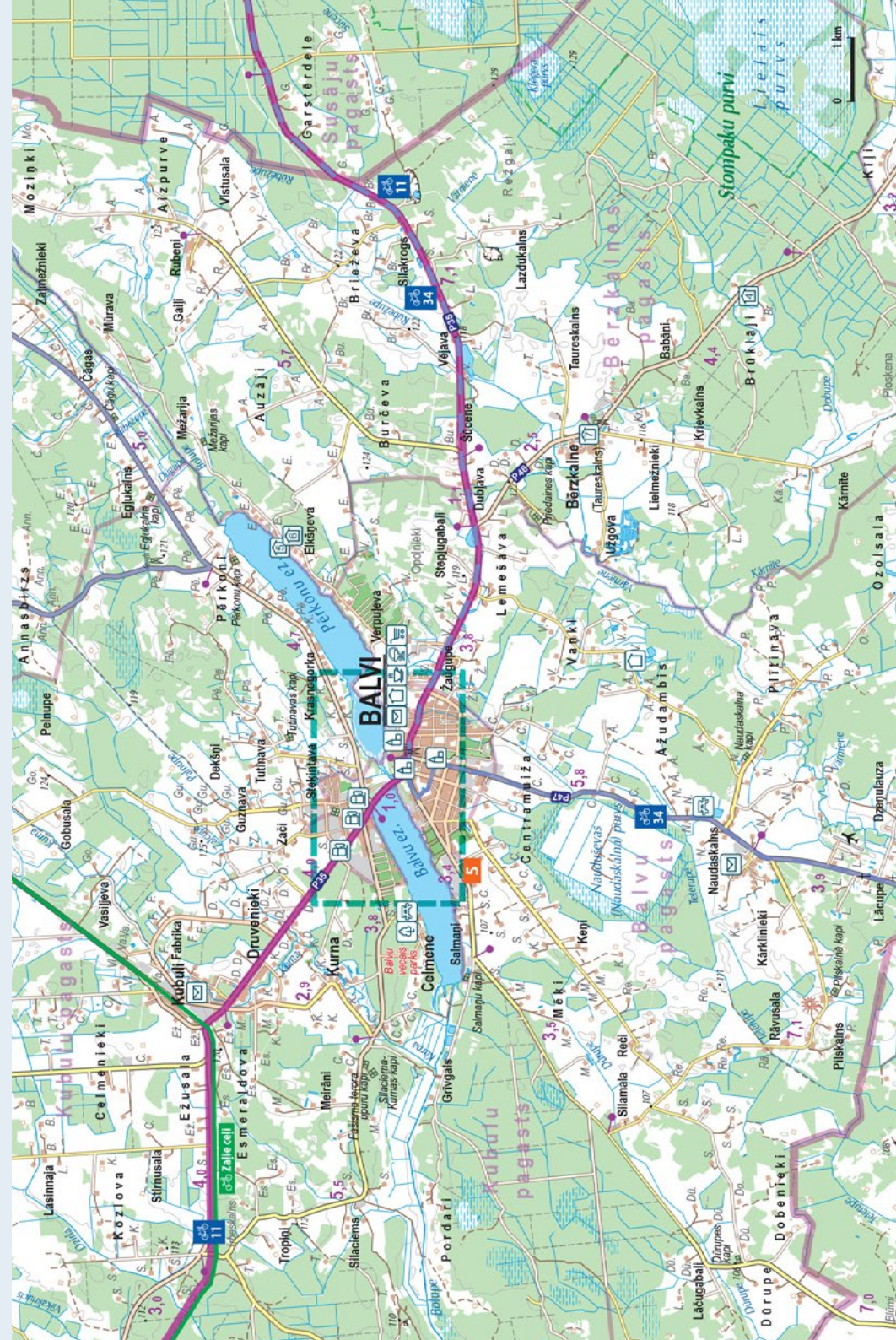
Commonly referred to as Staņislavs of Balvi. Unveiled in 1938; sculptor: K. Jansons. The monument had been demolished several times before its restoration in 1993. Intersection of Brīvības Street and Partizānu Street, Balvi 57.1327, 27.2632

5 "Arnītas labsajūtu darbnīca" / Latvian sauna rituals

Homemade products – herbal syrups, teas, home-baked bread. Educational programme "Herbal Power for your Health". Sauna services. Apply in advance! 2c Brīvības Street, Balvi T. 26361594 57.1243, 27.2376



5





1. Hotel "Balvi"
14 Tautas Street, Balvi
T. 64522307
57.1295, 27.2613
🏠 (42) 🍷

2. Hostel of Balvi State Gymnasium
2 Dārza Street, Balvi
T. 26627925
57.1320, 27.2760
🏠 (40)

3. Hostel of Balvi Professional and General Secondary School
26 Vidzemes Street, Balvi
T. 26178911
57.1383, 27.2424
🏠 (54)

4. Guest house "Paradīzes"
"Paradīzes", Brūklāji,
Bērzkalne parish, T. 22009975
57.0804, 27.3830
🏠 (30) 🍷 🍷 🍷


5. Holiday home "Dviņu Mājas"
Elkšņeva, Bērzkalne parish
T. 29106646
57.1479, 27.3240
🏠 (8) 🍷 🍷 🍷

6. Holiday home "Pērkonu namiņš"
Augstiene, Elkšņeva,
Bērzkalne parish
T. 28310307
57.1470, 27.3246
🏠 (14) 🍷 🍷

7. Country hotel "Putni"
1 Balvu Street, Bērzkalne,
Bērzkalne parish
T. 22009975
57.1039, 27.3489
🏠 (30) 🍷

Café "Velves"
46 Brīvības Street, Balvi
57.1309, 27.2573

Pizzeria "Zebra"
6 Partizānu Street, Balvi
57.1323, 27.2633



Rest stop in the Old Park



Café "Senda"
72 Brīvības Street, Balvi
57.1315, 27.2719

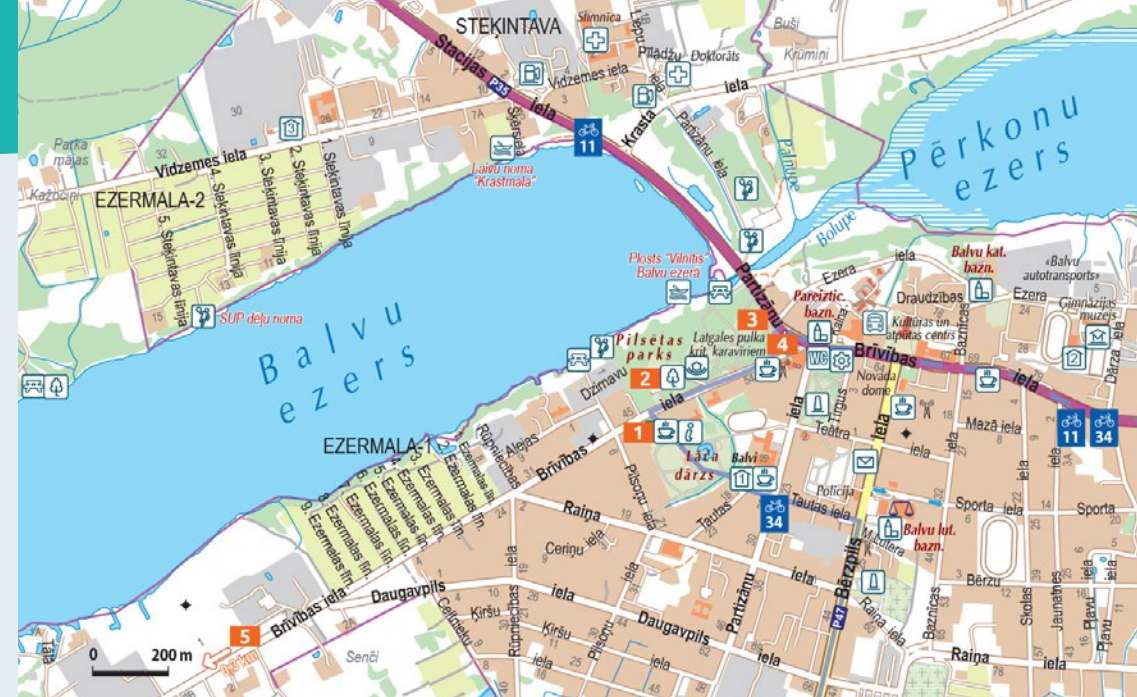
Café "Lāča ķepās"
14 Tautas Street, Balvi
57.1295, 27.2613

Canteen "Nāc un ēd"
3a Bērzpils Street, Balvi
57.1307, 27.2681

Shop "AgreSports"
2 Tīrgus Street, Balvi
57.1323, 27.2659
🛒 🍷

Recreation sites by Lake Balvi in the town park
2 Partizānu Street, Balvi
57.1338, 27.2603
🍷 🍷 🍷

Recreation sites by Lake Balvi in the town park



Rest area on the Lake Balvi beach
1G Dzirnavu Street, Balvi
57.13248, 27.2543
🍷 🍷 🍷

Rest stop in the Old Park of Balvi
Celmene, Kubuli parish
57.1325, 27.2302
🍷 🍷 🍷

Balvi Municipality TIC
46 Brīvības Street, Balvi
T. 29272948, 64522597
57.1308, 27.2567
🍷 🍷 🍷



Wakeboarding park and water amusement park in Lake Balvi



Wakeboarding park and water amusement park in Lake Balvi
1F Dzirnavu Street, Balvi
T. 28380879
57.1327, 27.2551
€ 🍷 🍷

Boat rental "Krastmala"
Lake Balvi, T. 24843893
57.1374, 27.2515
€

SUP board rental
5. Steķintavas Line 268
T. 26351072
57.1340, 27.2379
€

Disc golf course
2a Partizānu Street, Balvi
57.1347, 27.2616

Bicycle park
5b Partizānu Street, Balvi
57.1364, 27.2618

Raft "Vilnītis"
Lake Balvi
T. 29376933
57.1337, 27.2584
€



LITENE – GULBENE



1 Farm "Pededzes"

An informative tour around the world of herbs. Home kitchen.

"Pededzes", Litene parish
T. 29169997, 29144000
57.1900, 27.0477



2 Summer camp site of the National Armed Forces of the Republic of Latvia

The location of the 1930s summer camp of the National Armed Forces of the Republic of Latvia with a viewing tower and a demilitarised cannon.

Litene parish
57.1631, 27.0221



3 SIA "Latvijas pusdārgakmeņi"

A tour around the workshop. 1 Jaunlitenes Street, Litene, Litene parish

T. 26684985, 25132372
57.1916, 27.0295



4 Bottle Garden

30 different objects of interest made from bottles.

"Ainaži", Litene parish
T. 20214139
57.2001, 27.0389



1. Country house "Pededzes"

(see objects of interest)
🏠 (12)

2. Country house "Duki"

"Austriņi", Litene, Litene parish, T. 29206254
57.1702, 27.0023

🏠 (6) 🚗 🚲

3. Recreation complex "Dīksalas"

"Dīksalas", Stradi, Stradi parish, T. 29161840, 26316585
57.1647, 26.8688

🏠 (66) 🚗 🚲 🚰 🚰



Bicycle rental – country house "Pededzes"

(see objects of interest)



Iron bridge over the River Pededze

Litene parish
57.1769, 27.0286



Green promenade of the River Pededze and the temple of dreams in Litene

Litene, Litene parish
57.1897, 27.0300



Recreation complex "Dīksalas"

(see accommodation)

Boat rental "Laivot.lv"

"Aizupieši", Litene parish
T. 22151577
57.1708, 27.0091

Country house "Pededzes"

(see objects of interest)

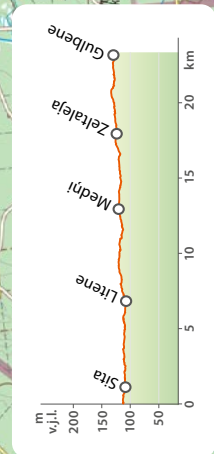
LaserTag LITENE

Litene parish
T. 26265623
57.1949, 26.980

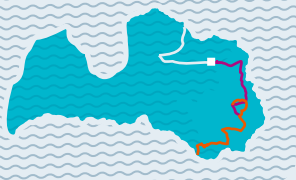


Stāmeriena Palace

Vecstāmeriena, Stāmeriena parish
T. 25755784,
www.visitgulbene.lv
57.2163, 26.8998



GULBENE



1 Gulbene–Alūksne Narrow Gauge Railway (Bānītis)

The only narrow gauge train in the Baltic states that runs on a regular basis.

16G Viestura Street, Gulbene
T. 64473037, 20228884
57.1838, 26.7647



2 Educational and interactive centre “Dzelzceļš un Tvaiks” (Railway and Steam)

Explore the railway by operating various interactive devices.

8 Dzelzceļa Street, Gulbene
T. 25448661
57.1826, 26.7669



3 Gulbene electric train

Guided tour around Gulbene.
T. 64497729, 26557582



4 Gulbene Region History and Art Museum and the historical centre of Gulbene

Exhibition on the history of Gulbene and its artists. Red Palace. Palace park and cupid sculpture.

3 Pils Street, Gulbene
T. 64473098, 26128984
57.1609, 26.7612



4



1. Guest house “Depo”

16G Viestura Street, Gulbene
T. 20228884, 64473037
57.1838, 26.7647



2. Hotel “Gulbene”

27A O. Kalpaka Street,
Gulbene, T. 29428585,
64473128; 57.1733, 26.7614



Cake shop “Gardums”

71A Rīgas Street, Gulbene
57.1780, 26.7560

Café “Kantes krogs”

5 Miera Street, Gulbene
57.1811, 26.7525

Café “Fiesta”

82 Brīvības Street, Gulbene
57.1786, 26.7424



Bicycle rental and service “VeloRīts”

2 Raiņa Street, Gulbene
T. 29242122; 57.1696, 26.7546



Bicycle rental at Vecgulbene Manor complex

18 Brīvības Street, Gulbene
T. 64474850, 25546622
57.1624, 26.7600



Electric bicycle rental – EIC “Dzelzceļš un Tvaiks”

8 Dzelzceļa Street, Gulbene
T. 25448661

57.1826, 26.7669



Bicycle rental and transport – SIA “ALIREM”

11 Vidus Street, Gulbene
T. 26477710

57.1735, 26.7602



Gulbene–Alūksne Narrow Gauge Railway (Bānītis)

(see objects of interest)



Municipality agency “Gulbene Tourism and Cultural Heritage Centre”

2 Ābeļu Street, Gulbene
T. 26557582, 64497729

57.1723, 26.7600



EIC “Dzelzceļš un Tvaiks”

(see objects of interest)



1





Publisher: Association "Ludza District Partnership", www.ludzaspartneriba.lv

Maps, prepared at: "Jana seta Map Publishers" Ltd, www.kartes.lv

More information: available at Latgale.travel and municipal tourism websites.

The cover photo and other photos featured in the publication are from the archives of the TICs of Latgale's municipalities.

2020



More information: Latgale.travel

This cycling route brochure has been prepared as part of Project No. 19-00-A019.332-000002 "Development of Cycling Tourism in Eastern Latvia by Connecting to the International Cycling Route Network "EuroVelo11"", implemented as part of the event "Inter-territorial and Transnational Cooperation" of the Latvian Rural Development Plan for 2014-2020 of the European network for rural development. More information on the European agricultural fund for rural development is available on the European Commission's website at ec.europa.eu/agriculture/rural-development-2014-2020/index_lv.htm

NACIONĀLAIS
ATTĪSTĪBAS
PLĀNS 2020



EIROPAS SAVIENĪBA
EIROPAS INVESTĒ LAUKU APVIDOS
Eiropas Lauksaimniecības fonds
lauku attīstībai



Atbalsta Zemkopības ministrija un Lauku atbalsta dienests.